

ORDINANCE #I.6A

AN ORDINANCE ESTABLISHING TAMA COUNTY VOTING PRECINCTS AND SUPERVISOR DISTRICTS (5)

BE IT ENACTED by the Board of Supervisors of Tama County, Iowa:

Section 1. Purpose: the purpose of this ordinance is to establish election precincts as the result of the approval of Public Measure TX on the November 8, 2022 General Election ballot to increase the Supervisors Districts in Tama County from three to five for the election year beginning 2024.

Section 2. Boundaries of Election Precincts: Tama County shall have twelve (12) election precincts whose boundaries shall be as follows:

Precinct #1, LINCOLN: Consist of all Lincoln and Grant Townships AND includes the City of Lincoln in Lincoln Township.

Precinct #2, TRAER: Consists of all Perry Township AND includes the City of Traer in Perry Township.

Precinct #3, DYSART: Consists of all Geneseo, Buckingham and Clark Townships AND includes the City of Dysart in Clark Township.

Precinct #4, GLADBROOK: Consist of all Spring Creek and Crystal Townships AND includes the City of Gladbrook in Spring Creek Township AND Sections 1 through 12 in Carlton Township (except that part of Section 11 within Garwin Corp limits) AND all of Sections 1 through 6, Sections 10, 11, 12 and 15, the North Half of Sections 7, 8 and 13, Section 9 (except the SW Qtr), the East Half of Section 16, Section 14 (except the SE Qtr) all in Howard Township.

Precinct #5, GARWIN: Consists of Sections 13 through 18 of Carlton Township AND includes the City of Garwin AND the South Half of Sections 7, 8 and 13, the SW Qtr of Section 9, the SE Qtr of Section 14, Sections 19 through 36 all in Howard Township.

Precinct #6, TOLEDO: Consists of all Toledo Township EXCEPT that part lying within the Indian Settlement contiguous Trust Land in Toledo Township AND includes the City of Toledo in Toledo Township.

Precinct #7, CLUTIER: Consists of all Carroll and Oneida Townships AND includes the City of Clutier in Oneida Township AND Sections 1, 2 and 5, the West Half of Section 7, Section 6 (except that part lying South of 290th St in the SE Qtr), Section 4 and 9 (except that part lying South and West of a line beginning 242 feet South of the West Qtr Corner of Section 4 and running Southeast to a point approximately 390 feet South of the East Qtr Corner of Section 9), Section 3 (except the South Half of the SW Qtr and the SW of the SE Qtr), the East Half of the NE Qtr of Section 10, the North Half and the NE of the SE of Section 11 AND Section 12 (except that part lying within Elberon Corp limits) all in York Township.

Precinct #8, MONTOUR: Consists of all Highland, Indian Village and Columbia Townships EXCEPT that part lying within the Indian Settlement Contiguous Trust Land in Highland, Indian Village and Columbia Townships AND includes the City of Montour in Indian Village Township AND Sections 19 through 36 of Carlton Township.

Precinct #9, TAMA: Consists of Tama and Otter Creek Townships EXCEPT that part lying within the Indian Settlement Contiguous Trust Land in Tama Township AND includes the City of Tama.

Precinct #10, ELBERON: Consists of the Cities of Elberon and Vining AND that part of Section 6 lying south of 290th St in the SE Qtr, the East Half of Section 7, Section 8, that part of Sections 4 and 9 lying South and West of a line beginning 242 feet South of the West Qtr Corner of Section 4 and running Southeast to a point approximately 390 feet South of the East Qtr Corner of Section 9, the South Half of the Southwest and the SW of the SE of Section 3, Section 10 (except the East Half of the NE Qtr), the South Half of Section 11 (except the NE Qtr of the SE Qtr), Sections 13 through 36 all in York Township.

Precinct #11, CHELSEA: Consists of all Richland and all of Salt Creek Townships AND includes the City of Chelsea in Salt Creek Township.

Precinct #12, INDIAN SETTLEMENT: Notwithstanding any other provision in the Code of Iowa, Indian Settlement land held in trust by the Secretary of the Interior of the United States for the Sac and Fox Tribe of the Mississippi in Iowa and its trust land contiguous to the Indian Settlement lying in Tama, Toledo, Indian Village and Columbia townships of Tama county shall be an election precinct. The Indian Settlement precinct shall be redrawn to include land contiguous to the Indian Settlement when such land is purchased by the settlement and added to the Indian Settlement land held in trust by the Secretary of the Interior of the United States. Upon recording of the deed transferring the land to the United States in trust, the County Recorder shall notify the County Commissioner of that fact. If the Commissioner is notified more than seventy days before the next scheduled election, the Commissioner shall redraw the precinct for that election. The Commissioner shall notify the Board of Supervisors of the redrawn precinct boundaries and shall certify the redrawn boundaries to the State Commissioner. Land completely surrounded by the boundaries of the Indian Settlement precinct, but not included in the settlement precinct, shall be included in the precinct in which such land was located prior to redrawing of the Indian Settlement precinct. The Commissioner shall notify registered voters in each of the redrawn precincts of the change in the precincts and the proper polling place for those affected voters. [Pursuant to Chapter 49.7, Code of Iowa.]

Section 3. Supervisor Districts:

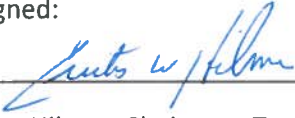
The Supervisor Districts will include the following voting precincts:

- District 1: Precincts 1,3,7
- District 2: Precinct 9
- District 3: Precincts 2,4
- District 4: Precincts 5,6
- District 5: Precincts 8,10,11,12

Section 4. Effective Date: The ordinance shall be effective after its final passage, approval and publication as provided by law.


Passed and adopted this

Signed:



Curt Hilmer, Chairman, Tama County Board of Supervisors

ATTEST:



Laura Kopsa, Tama County Auditor

TAMA COUNTY BOARD OF SUPERVISORS

P.O. Box 61, 104 W. State Street, Toledo, Iowa 52342

(515) 484-3980 FAX (515) 484-5127

Curt Hilmer, 1st District Supervisor, Chair
Bill Faircloth, 2nd District Supervisor
Dan Anderson, 3rd District Supervisor

RESOLUTION 2-12-2024A APPROVAL OF REDISTRICTING PLAN FROM THREE TO FIVE SUPERVISOR DISTRICTS

WHEREAS, on November 8, 2022, Tama County voters approved a resolution increasing the number of county supervisors from three to five; and

WHEREAS, Tama County has previously adopted Plan 3 (Iowa Code 331.206(c) (2023), and must add an additional two districts increasing the number of districts from three to five districts; and

WHEREAS, the addition of two districts requires redistricting; and

WHEREAS, the Temporary Redistricting Commission has completed its work and the precinct plan, and the Legislative Services Agency has drawn the five new districts and said plan has been approved by the State of Iowa's Secretary of State; and

WHEREAS, the plan for five districts has been presented by the Temporary Redistricting Commission and the County Auditor to the Board of Supervisors; and

WHEREAS, pursuant to Iowa Code Section 331.203(2)(b), a drawing was held and Districts 2 and 3 were drawn for the elected official to serve a two-year term; and elected officials in Districts 1, 4 and 5 will serve a four-year term.

BE IT RESOLVED THAT, the Tama County Board of Supervisors hereby approves the redistricting precinct maps and ordinances for five supervisor districts, and two-year terms for Districts 2 and 3, and four-year terms for Districts 1, 4 and 5. Unanimously approved.

ACCEPTED AND APPROVED this 12th day of February, 2024.

SIGNED: 
Curt Hilmer, Chair, Tama County Board of Supervisors

ATTEST: 
Laura Kopsa, Tama County Auditor

AFFIDAVIT OF PUBLICATION

State of Pennsylvania, County of Lancaster, ss:

Yuade Moore, being first duly sworn, deposes and says: That (s)he is a duly authorized signatory of Column Software, PBC, duly authorized agent of Tama-Toledo News Chronicle, a newspaper printed and published in the City of MARSHALLTOWN, County of Tama, State of Iowa; that the "Tama-Toledo News Chronicle" is a Weekly newspaper of general circulation in Tama County printed wholly in the English language and published by said corporation at the city of MARSHALLTOWN, in Tama County, Iowa; and have personal knowledge of the facts stated herein; that the Notice hereto attached in the above entitled action was published in the regular daily edition of the said "Tama-Toledo News Chronicle" once each week for: 1 consecutive weeks on the days and dates as follows, to-wit:

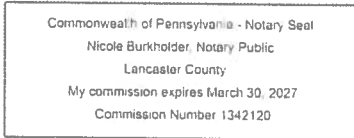
PUBLICATION DATES: Feb. 23, 2024

NOTICE ID: wksOHi528XYt4argghoP
PUBLISHER ID: L80030
NOTICE NAME: Ordinance #I.6A Supervisor Districts
Statutory fees for publishing said notice are: 75.54

(Signed) Yuade Moore

VERIFICATION

State of Pennsylvania
County of Lancaster



Subscribed in my presence and sworn to before me on this: 02/26/2024

Nicole Burkholder

Notary Public
Notarized remotely online using communication technology via Proof.

ORDINANCE #I.6A
AN ORDINANCE ESTABLISHING
TAMA COUNTY
VOTING PRECINCTS AND
SUPERVISOR DISTRICTS (5)

BE IT ENACTED by the Board of Supervisors of Tama County, Iowa

Section 1. Purpose: the purpose of this ordinance is to establish election precincts as the result of the approval of Public Measure TX on the November 8 2022 General Election ballot to increase the Supervisors Districts in Tama County from three to five for the election year beginning 2024.

Section 2. Boundaries of Election Precincts: Tama County shall have twelve (12) election precincts whose boundaries shall be as follows:

Precinct #1, LINCOLN : Consist of all Lincoln and Grant Townships AND includes the City of Lincoln in Lincoln Township

Precinct #2, TRAER : Consists of all Perry Township AND includes the City of Traer in Perry Township

Precinct #3, DYSART : Consists of all Geneseo, Buckingham and Clark Townships AND includes the City of Dysart in Clark Township

Precinct #4, GLADBROOK Consist of all Spring Creek and Crystal Townships AND includes the City of Gladbrook in Spring Creek Township AND Sections 1 through 12 in Carlton Township (except that part of Section 11 within Garwin Corp limits) AND all of Sections 1 through 6, Sections 10, 11, 12 and 15, the North Half of Sections 7, 8 and 13 Section 9 (except the SW Qtr), the East Half of Section 16, Section 14 (except the SE Qtr) all in Howard Township

Precinct #5, GARWIN Consists of Sections 13 through 18 of Carlton Township AND includes the City of Garwin AND the South Half of Sections 7, 8 and 13, the SW Qtr of Section 9, the SE Qtr of Section 14, Sections 19 through 36 all in Howard Township

Precinct #6, TOLEDO Consists of all Toledo Township EXCEPT that part lying within the Indian Settlement contiguous Trust Land in Toledo Township AND includes the City of Toledo in Toledo Township

Precinct #7, CLUTIER Consists of all Carroll and Oneida Townships AND includes the City of Clutier in Oneida Township AND Sections 1, 2 and 5 the West Half of Section 7, Section 6 (except that part lying South of 290 th St in the SE Qtr), Section 4 and 9 (except that part lying South and West of a line beginning 242 feet South of the West Qtr Corner of Section 4 and running Southeast to a point approximately 390 feet South of the East Qtr Corner of Section 9), Section 3 (except the South Half of the SW Qtr and the SW of the SE Qtr), the East Half of the NE Qtr of Section 10, the North Half and the NE of the SE of Section 11 AND Section 12 (except that part lying within Elberon Corp limits) all in

AFFIDAVIT OF PUBLICATION

State of Pennsylvania, County of Lancaster, ss:

Yuade Moore, being first duly sworn, deposes and says: That (s)he is a duly authorized signatory of Column Software, PBC, duly authorized agent of North Tama Telegraph, LLC which is a corporation for pecuniary profit organization under the law of the State of Iowa, with its principal place of business in Tama, Iowa; that the "North Tama Telegraph" is a Weekly newspaper of general circulation in Tama County printed wholly in the English language and published by said corporation at the a newspaper printed and published in the City of Marshalltown, County of Tama, State of Iowa, and that this affidavit is Page 1 of 2 with the full text of the sworn-to notice set forth on the pages that follow, and the hereto attached:

Feb. 23, 2024


The Notice hereto attached in the above entitled action was published in the regular daily edition of the said "North Tama Telegraph" once each week for: 1 consecutive weeks on the days and dates as follows, to-wit:

NOTICE ID: 24phIIFaqXAZwq3VCfw
PUBLISHER ID: L80152
NOTICE NAME: Ordinance #1.6A Supervisor Districts
Statutory fees for publishing said notice are: 75.54

(Signed) Yuade Moore

VERIFICATION

State of Pennsylvania
County of Lancaster



Subscribed in my presence and sworn to before me on this: 02/26/2024

Nicole Burkholder

Notary Public
Notarized remotely online using communication technology via Proof.

**ORDINANCE #1.6A
AN ORDINANCE ESTABLISHING
TAMA COUNTY
VOTING PRECINCTS AND
SUPERVISOR DISTRICTS (5)**

BE IT ENACTED by the Board of Supervisors of Tama County, Iowa:

Section 1. Purpose: the purpose of this ordinance is to establish election precincts as the result of the approval of Public Measure TX on the November 8, 2022 General Election ballot to increase the Supervisors Districts in Tama County from three to five for the election year beginning 2024

Section 2. Boundaries of Election Precincts: Tama County shall have twelve (12) election precincts whose boundaries shall be as follows:

Precinct #1. LINCOLN : Consist of all Lincoln and Grant Townships AND includes the City of Lincoln in Lincoln Township

Precinct #2, TRAER : Consists of all Perry Township AND includes the City of Traer in Perry Township.

Precinct #3, DYSART : Consists of all Geneseo, Buckingham and Clark Townships AND includes the City of Dysart in Clark Township

Precinct #4, GLADBROOK Consist of all Spring Creek and Crystal Townships AND includes the City of Gladbrook in Spring Creek Township AND Sections 1 through 12 in Carlton Township (except that part of Section 11 within Garwin Corp limits) AND all of Sections 1 through 6, Sections 10, 11, 12 and 15, the North Half of Sections 7, 8 and 13, Section 9 (except the SW Qtr), the East Half of Section 16, Section 14 (except the SE Qtr) all in Howard Township

Precinct #5, GARWIN Consists of Sections 13 through 18 of Carlton Township AND includes the City of Garwin AND the South Half of Sections 7, 8 and 13 the SW Qtr of Section 9, the SE Qtr of Section 14, Sections 19 through 36 all in Howard Township

Precinct #6, TOLEDO Consists of all Toledo Township EXCEPT that part lying within the Indian Settlement contiguous Trust Land in Toledo Township AND includes the City of Toledo in Toledo Township

Precinct #7. CLUTIER Consists of all Carroll and Oneida Townships AND includes the City of Clutier in Oneida Township AND Sections 1, 2 and 5, the West Half of Section 7, Section 6 (except that part lying South of 290 th St in the SE Qtr), Section 4 and 9 (except that part lying South and West of a line beginning 242 feet South of the West Qtr Corner of Section 4 and running Southeast to a point approximately 390 feet South of the East Qtr Corner of Section 9) Section 3 (except the South Half of the SW Qtr and the SW of the SE Qtr) the East Half of the NE Qtr of Section 10, the North Half and the NE of the SE of Section 11 AND Section 12 (except that part lying within Elberon Corp limits) all in